




# Ruabon Rhiwabon

St Marys C in W School (Aided)

## Ruabon Conservation Area

-  Designated: 29/08/1975, Amended: 09/02/1998 and 14/12/2010
-  Article 4(2) Direction - Designated: 03/09/2010,
-  Article 4(2) Direction - Designated - Grenville Terrace: 17/12/2010

Character Assessment Adopted: 14/12/2010

**This document is available in Welsh**

Ordnance Survey (mapping) © Crown copyright. All rights reserved. 100023429. 2007

**NORTH**  
Map not to scale





Conservation Area map of Ruabon shows a blue line outlining the extent of the Ruabon Conservation Area Boundary designated 29th August 1975, amended 9th February 1998 and 14th December 2010, the same boundary area indicates the Article 4(2) Direction Article 4(2) Direction designated 3rd September 2010.

The area shaded with yellow indicates the Grenville Terrace Article 4(2) Direction designated 17th December 2010.

There is a Ruabon Conservation Area Character Assessment and Management Plan available which was adopted 14th December 2010.

The map is presented at a size other than to-scale and was published on January 2014.

A north arrow symbol indicates the direction of north on the map, thereby showing how the map is oriented.

Branding logo identifying Wrexham County Borough Council.

Ordnance Survey Licence mapping agreement reference number 100023429. 2007.

For further information and guidance on this image please contact a Conservation Officer at Wrexham County Borough Council 01978 298994.